NOTES -

Site Co-Ordinates (ING) :	Eastings	Northings
1.	47100	56650
2.	47500	56650
3.	47500	56000
4.	47150	56000
5.	46900	56200
6.	46900	56350

Grid Co-Ordinates (ING) :	Eastings	Northings
NW.	47148	56500
NE.	47358	56500
SE.	47358	56150
SW.	47148	56150

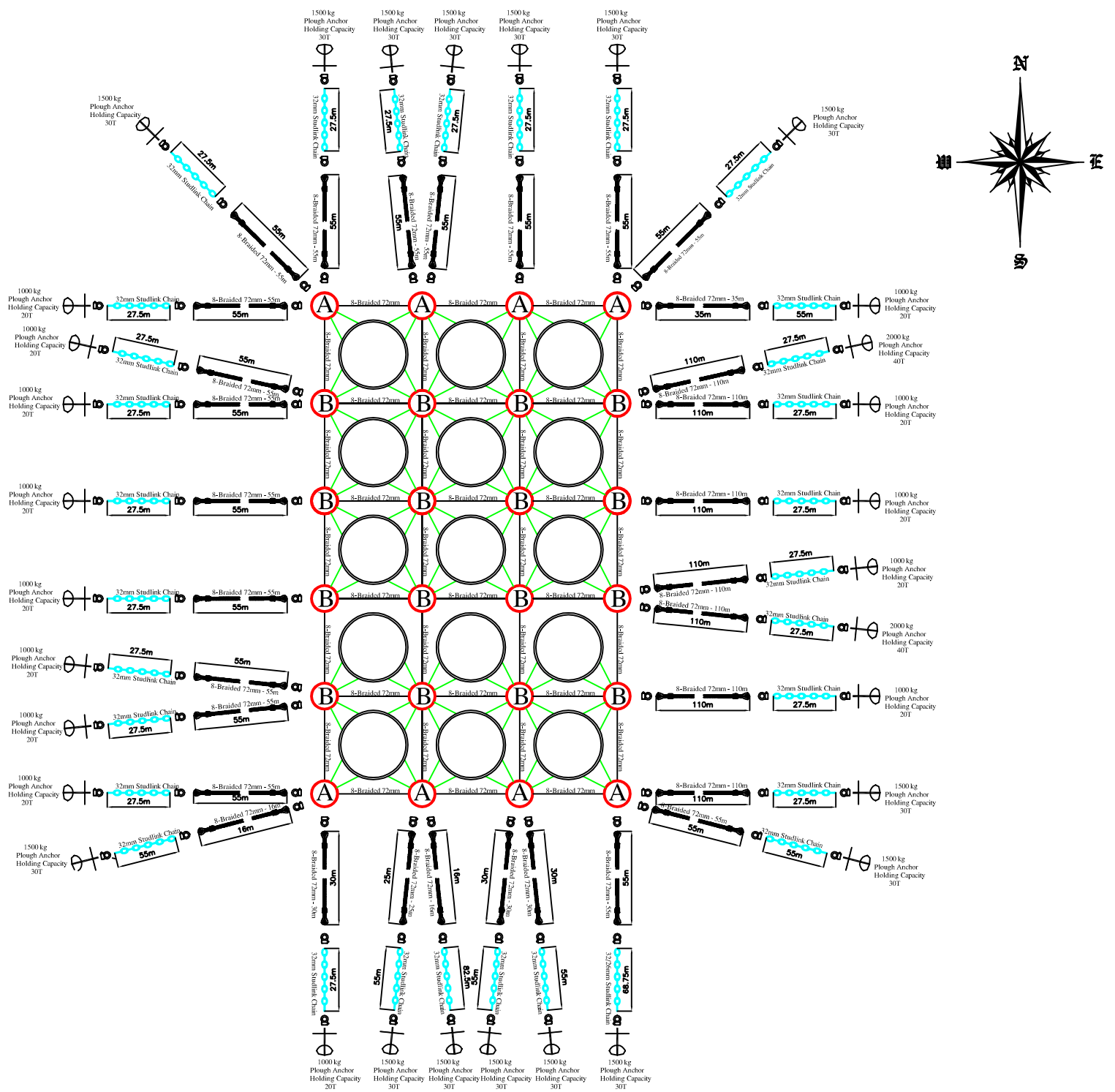

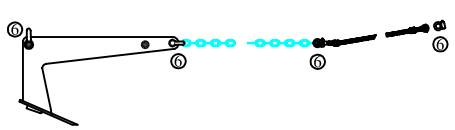

Mooring Line Layout

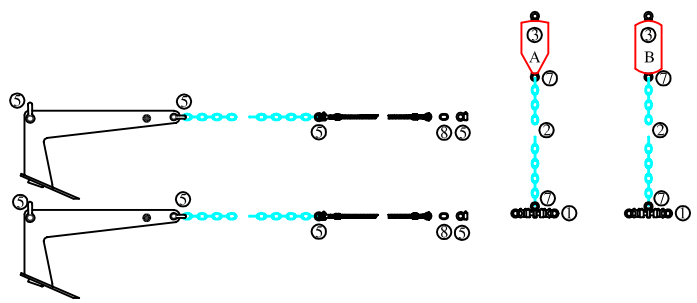

Details of Grid and Mooring Lines

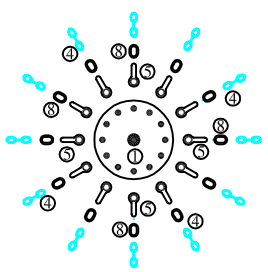

Mooring Plate

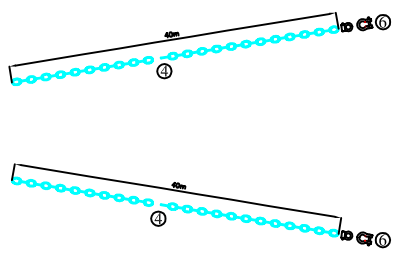

Bridle Details

SPECIFICATION REQUIREMENTS

1: Mooring Plate MK 70T
2: Chain for Buoys 22mm 5 metres
3: Buoys
A - 2000 Litre Provinor Aqua 2000 Yellow or similiar
B - 1800 Litre Cipax Cylindrical Buoy CB 1800 Grey or similiar
4: Bridles 19mm Longlinked Galvanised 40 metres
5: Mooring Shackle MBL 60 T
6: Mooring Shackle MBL 40 T
7: Mooring Shackle MBL 28 T
8: Fram Link Blue Line Masterlinks Yellow or similiar
9. 32mm Studlink Chain
10. 1500kg Plough Anchor

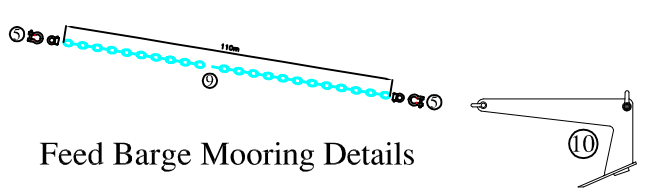

Feed Barge Mooring Details

LOCATION
DEENISH, BALLINSKELLIGS BAY, CO. KERRY.

TITLE
COMPONENT DETAILS

CLIENT
MOWI IRELAND

DRAWING No.	DRAWN BY	SCALE	DATE
H1902-14A	William Gallagher	NO SCALE@A3	NOVEMBER 2022

Digital Land Surveyors Ltd
LAND SURVEYS ◆ MAPPING◆ LEGAL LAND MAPS
NO.3 CARNAMUGGAGH UPPER, KILMACRENNAN RD., LETTERKENNY, CO. DONEGAL.
Tel:074 9127720 Mobile: 087 8323916 Fax:074 9128396
e-mail: info@landsurveyors.ie web: www.landsurveyors.ie
PROFESSIONAL MEMBERS OF THE IRISH INSTITUTION OF SURVEYORS

NOTE-
LEVELS RELATE TO BELOW LAT
REVISION A – DAFM COMMENTS